

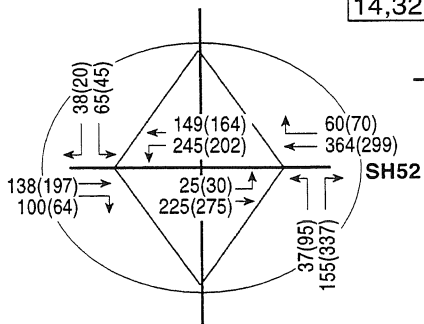
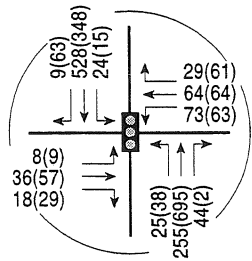
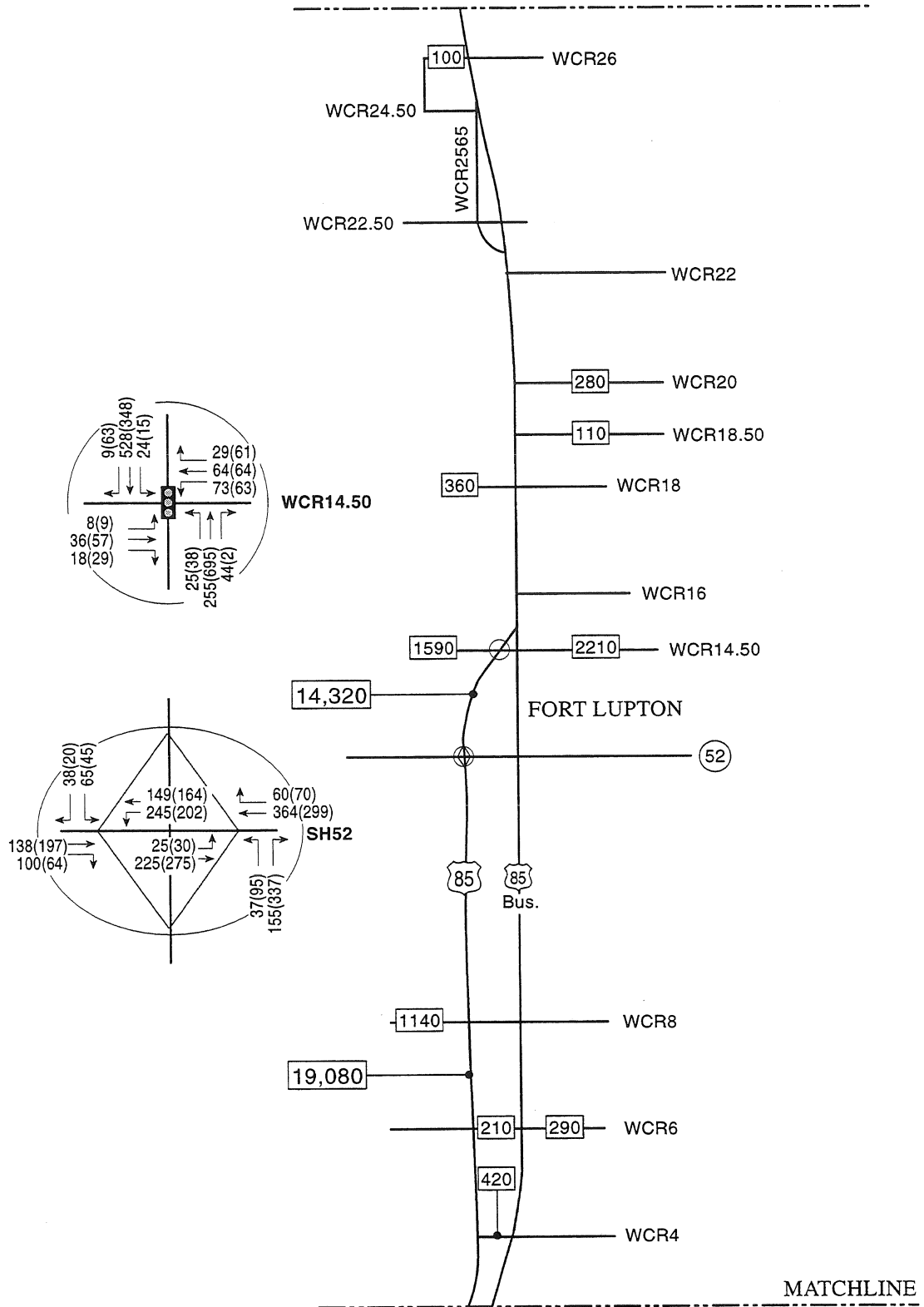
Figure 3a



**US 85 ACCESS CONTROL PLAN**  
 COLORADO DEPARTMENT OF TRANSPORTATION  
 FELSBURG HOLT & ULLEVIG

**Existing Traffic Volumes**  
 (December 1997 - February 1998)

MATCHLINE



LEGEND

XXX(XXX) = AM(PM) Peak Hour Traffic Volumes

XXXX = Average Daily Traffic



= Signalized Intersection

Figure 3b

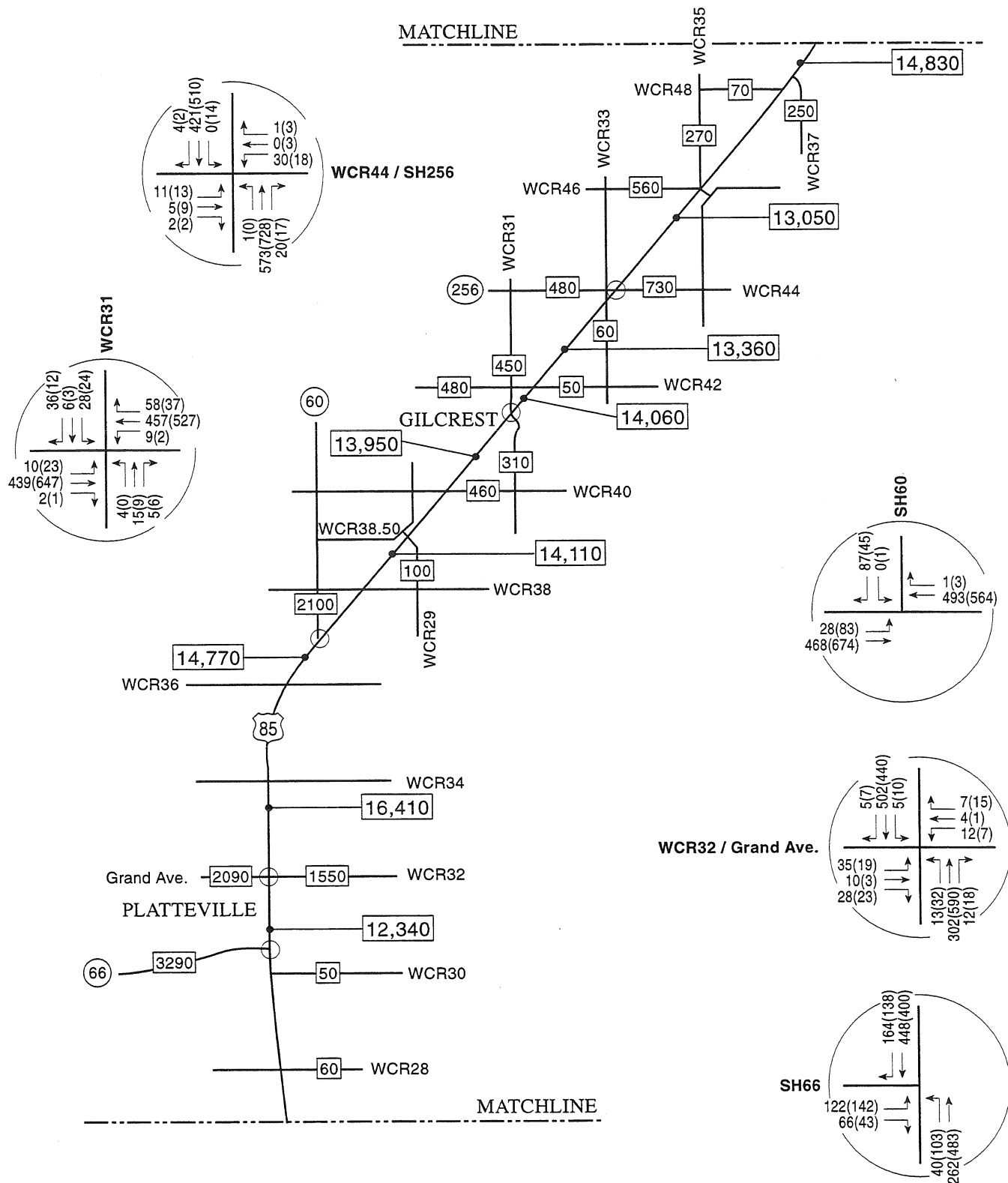


US 85 ACCESS CONTROL PLAN

COLORADO DEPARTMENT OF TRANSPORTATION  
FELSBURG HOLT & ULLEVIG

Existing Traffic Volumes

(December 1997 - February 1998)



**LEGEND**

XXX(XXX) = AM(PM) Peak Hour Traffic Volumes

XXXX = Average Daily Traffic

⦿ = Signalized Intersection

Figure 3c  
**Existing Traffic Volumes**  
 (December 1997 - February 1998)