







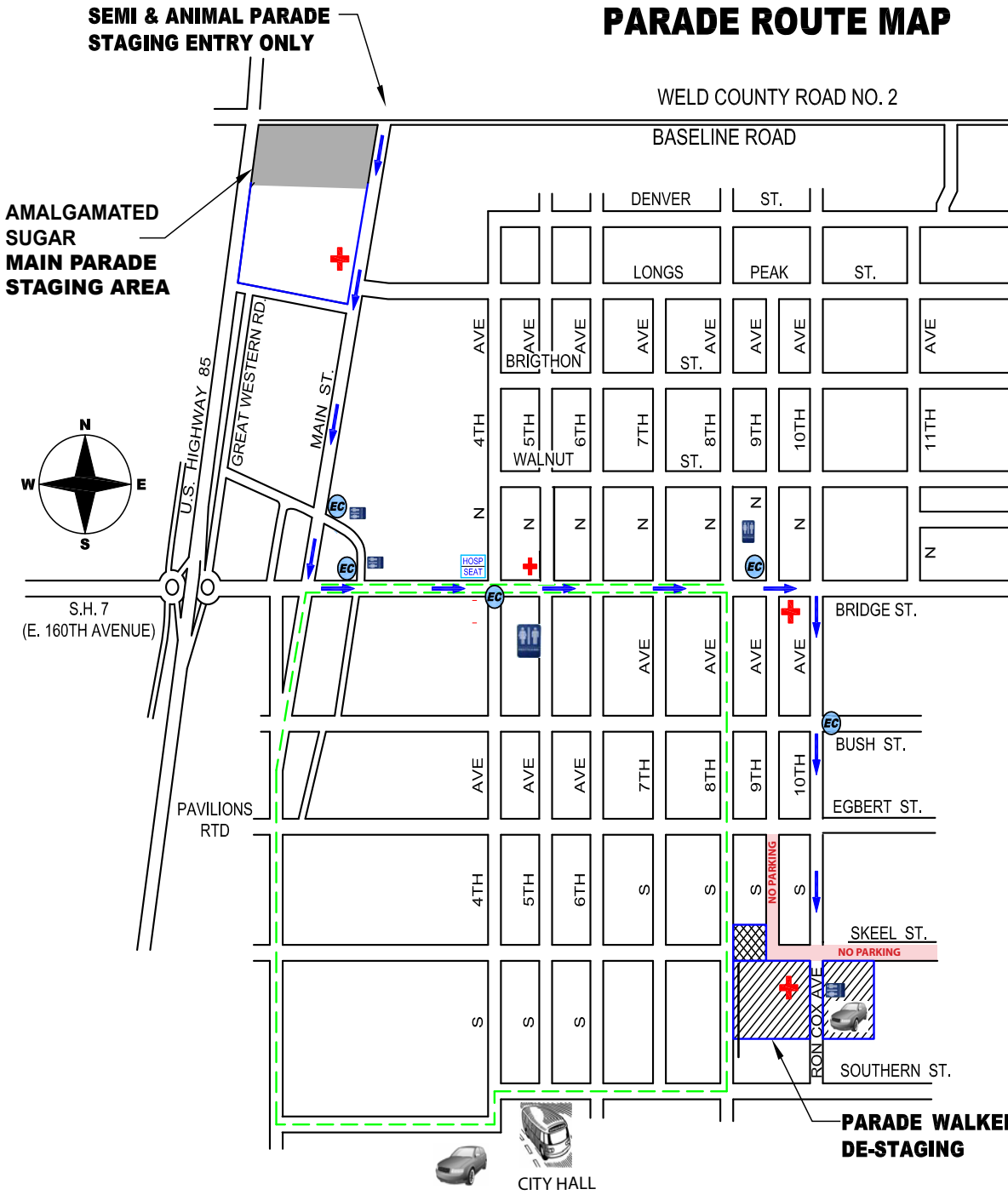


CITY OF BRIGHTON FESTIVAL OF LIGHTS PARADE ROUTE MAP

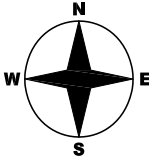
LEGEND

-  SHUTTLE ROUTE
-  PARADE ROUTE
-  HOSPITALITY SEATING (SENIORS & ADA)
-  FIRST AID & LOST MOMMIES AND DADDY'S
-  ENTERTAINMENT CENTER
-  PARTICIPANT PARKING
-  SHUTTLE PICK UP
-  PORT-A-POTTIES



**SEMI & ANIMAL PARADE
STAGING ENTRY ONLY**

**AMALGAMATED
SUGAR
MAIN PARADE
STAGING AREA**



S.H. 7
(E. 160TH AVENUE)

PAVILIONS
RTD

WELD COUNTY ROAD NO. 2

BASELINE ROAD

DENVER ST.

LONGS PEAK ST.

4TH AVE

5TH AVE

6TH AVE

7TH AVE

8TH AVE

9TH AVE

10TH AVE

11TH AVE

BRIDGE ST.

BUSH ST.

EGBERT ST.

SKHEEL ST.

SOUTHERN ST.

NO PARKING

NO PARKING

NO PARKING

NO PARKING

NO PARKING

NO PARKING

NO PARKING

NO PARKING

NO PARKING

**PARADE WALKERS
DE-STAGING**

CITY HALL