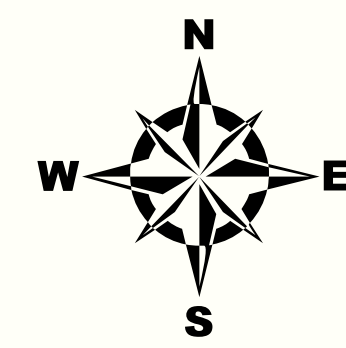
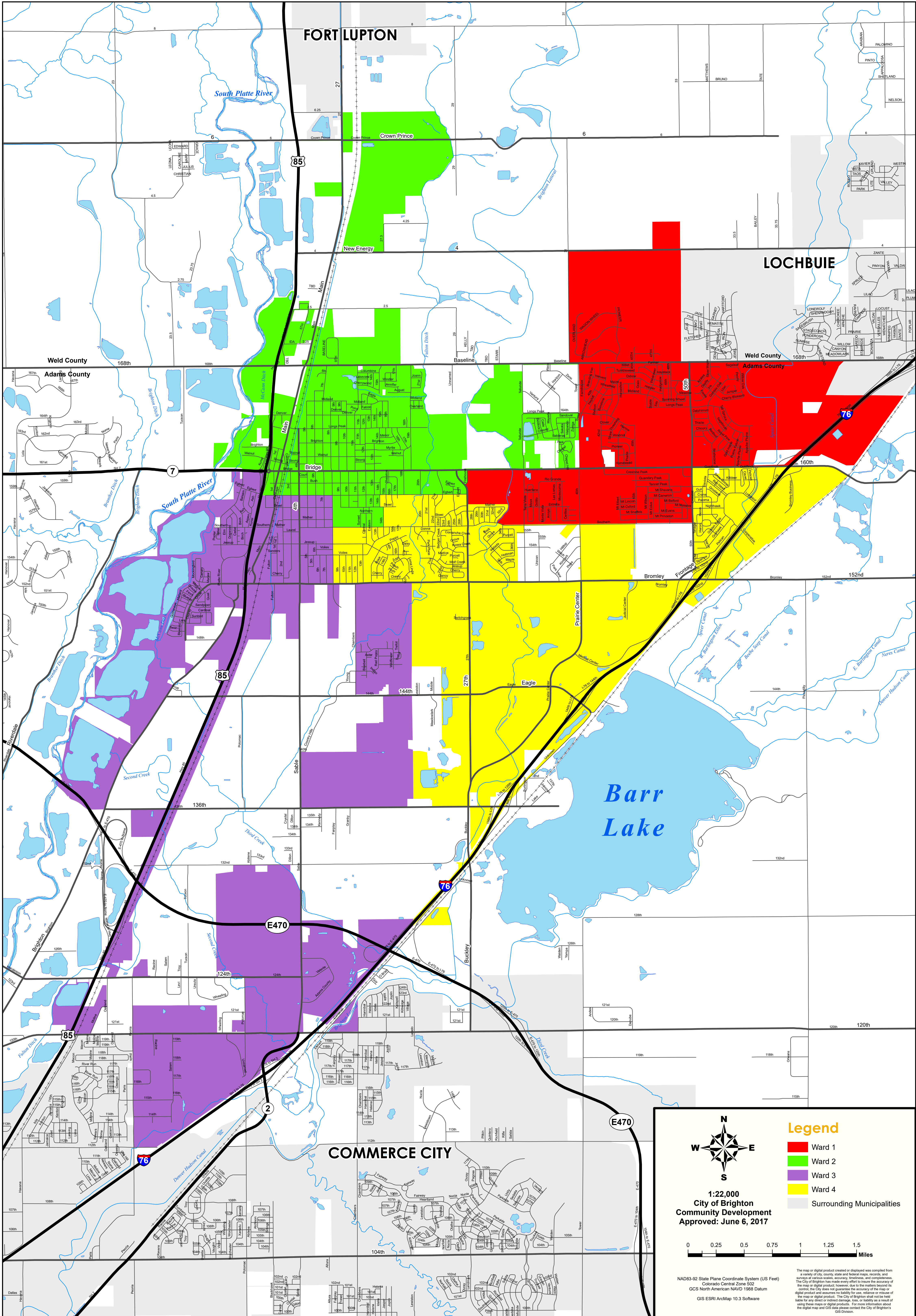


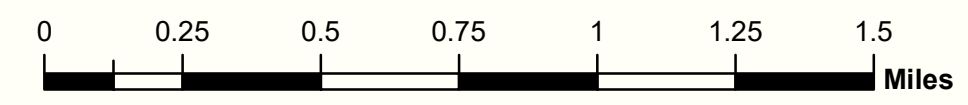
Ward Districts



1:22,000
 City of Brighton
 Community Development
 Approved: June 6, 2017

Legend

- Ward 1
- Ward 2
- Ward 3
- Ward 4
- Surrounding Municipalities



NAD83-02 State Plane Coordinate System (US Feet)
 Colorado Central Zone 502
 GCS North American NAD83 Datum
 GIS ESRI ArcMap 10.3 Software

The map or digital product created or displayed was compiled from a variety of city, county, state and federal maps, records, and surveys at various scales, accuracy, timeliness, and completeness. The City of Brighton has made every effort to ensure the accuracy of the map or digital product; however, due to the nature beyond its control, the City does not guarantee the accuracy of the map or digital product. The City of Brighton shall not be held liable for any direct or indirect damage, loss, or liability as a result of using these maps or digital products. For more information about the digital maps and GIS data please contact the City of Brighton's GIS Division.